

Package Document

Funding

Federal Funding? Yes

Federal Oversight? Yes

[Federal Oversight Agreement](#)

Type

Phase: Evaluation

Classification: Categorical Exclusion (Class II)

CE Level: 2

CE Action: , 03 [list](#)

Projects

Federal Project #: 545434

MPMS Projects					
Lead?	Title	District	County	SR	Section
<input checked="" type="checkbox"/> 1020	Reichert Road Bridge #2	1	Erie	9900	000
Reichert Rd Br. #2, over Elk Ck. T-661.					

Editors

Names & Groups: Camille Mayka/PennDOT
All District 01 Users

Reviewers

LEVEL	NOTIFY	REVIEWED BY	DATE/TIME
--------------	---------------	--------------------	------------------

EM:

ADE:

DE:

HQAD: HQAD WEST

FHWA: TBD

Categorical Exclusion Evaluation

MPMS: 1020

Project Name: Reichert Road Bridge #2



SR: 9900

Section: 000

County: Erie

CE Level: 2

CE Action: 03

Prepared By: Camille Mayka

Date: 07/18/2005

CE Evaluation Part A

General Project Identification & Description

Project Identification

Part A Prepared By:

Originating Office: District 01 **Date:** 07/18/05

Federal Project No: 545434

Township/Municipality: Mckean Township

Local Name: Reichert Road Bridge #2

Limits of Work (Segment/Offset)

Start: **End:**

Construction Stations

Start: **End:**

Total Length: m(ft)

Program: Funding: federal state local

Project Description

Include narrative to describe the general project scope of work. Attach location map(s) and other illustrations as needed to adequately describe the project.

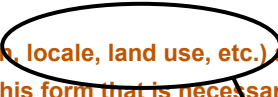
Reichert Rd Br. #2, over Elk Ck. T-661. McKean Twp., Erie Co Bridge Replacement

Project Purpose and Need

Include narrative to describe the project need. Attach additional information if needed.

Project Setting and Distinct Project Features

Provide narrative to adequately describe the project setting (terrain, locale, land use, etc.) and support the evaluation. Any additional information not otherwise covered by this form that is necessary to clearly understand project circumstances should also be included in this section or attached. Narrative should be appropriate for the complexity of the CEE and project circumstances with the length and content varying accordingly. Attach additional information if needed.



added "... presence of bicycle/pedestrian or other unique facilities," to list

How many right-of-way parcels must be acquired for this project?

Describe extent and locations of acquisitions.

Describe the involvement with utilities with this project.



Added question, "Describe the involvement with any railroad (active or inactive) including rail lines, crossings, bridges, or signals."

Additional Information

Remarks, Footnotes, Supplemental Data

Attachments

CE Evaluation Part A Engineering Information

Design Criteria for Project

Functional Classification:

Current ADT:

Design Year ADT:

DHV:

Truck%:

D (Directional Distribution)%:

Design Speed: km/h (mi/h)


Posted Speed: km/h (mi/h)

Pavement Width: m (ft)

Shoulder Width: m (ft)

Clear Zone: m (ft)

Median Width: m (ft)



Added question, "Design Exception Required?" (yes or no) If yes, explain. (included TBD option on scoping)

Setting:

Topography:

Traffic Control Measures

The following traffic control measures will be implemented

- Temporary Bridge(s)
- Temporary Roadway
- Detour
- Ramp Closure
- Other
- None of the above

Added "(specify)" after the word Other, kept description box and forced user to fill-in if select other.

Replaced with "None"

If any of the above traffic control measures will be implemented, indicate the following conditions.

Provisions for access by local traffic will be made and so posted.

Through-traffic dependent business will not be adversely affected.

The detour or ramp closure, to the extent possible, will not interfere with any local special event or festival.

The temporary road, detour or ramp closure will not have substantial

environmental consequences.

There is no substantial controversy associated with the temporary road, detour, or ramp closure.

There are no substantial impacts to bicycle or pedestrian routes.

If the answer to any of the above questions was "False", please explain.

Detours should be clearly shown on map, attached and discussed, including provisions for pedestrians, bicycles, handicapped and the elderly.

Approximate length of planned detour: (ATTACH TO THE CEE)

Make the selection that best describes the planned detour.

Describe impacts

Estimated Costs

Engineering: \$

Right-of-Way: \$

Construction: \$

Additional Information

Remarks, Footnotes, Supplemental Data

Attachments

CE Evaluation Part A

Roadway

No roadways included with this project

Roadway Description

SR 9900 / Sec 000

	Existing	Proposed
Number of Lanes:		
Pavement Width:	m (ft)	m (ft)
Shoulder Width:	m (ft)	m (ft)
Median Width:	m (ft)	m (ft)
Sidewalk Width:	m, mm (ft) *	m, mm (ft) *
Clear Zone:	m (ft)	m (ft)

*** Use mm when Americans with Disabilities Act (ADA) dimensions are being provided. Note metric unit that applies.**

Additional Information

Remarks, Footnotes, Supplemental Data

Attachments

CE Evaluation Part A

Structure

No structures included with this project

BMS Number: 25-7212-0661-4001

Sufficiency Rating: 45.4

Description:

(provide name of waterway or facility structure crosses)

	Existing	Proposed
Structure Type:		
Weight Restrictions:	tonne (ton)	tonne (ton)
Height Restrictions:	m (ft)	m (ft)
Curb to Curb Width:	mm (ft)*	mm (ft)*
Shoulder Width:	mm (ft)*	mm (ft)*
Under Clearance:	m (ft)	m (ft)
Lateral Clearance:	m (ft)	m (ft)
Structure Length:	m (ft)	m (ft)

***Use mm when Americans with Disabilities Act (ADA) dimensions are being provided.**

Additional Information

Remarks, Footnotes, Supplemental Data

Attachments

CE Evaluation Part B, Section A-1
Environmental Evaluation Subject Areas (Aquatic Resources)

Federal Project No: 545434

1. AQUATIC RESOURCES

PRESENCE

IMPACTS

** ***

STREAMS, RIVERS &
WATERCOURSES *

- Intermittent (streams only)
- Perennial
- Wild trout streams
- Stocked trout streams

added ... "per Chapter 93 of 25 PA Code"

space after ,

added new section:
FEDERAL WILD & SCENIC RIVERS & STREAMS DOCUMENTATION****
 National Park Service Coordination Letter
 U.S. Forest Service Coordination Letter (Allegheny River)

Identify all streams and their stream classifications (e.g. CWF,WWF,HQ,EY):

Remarks:

PRESENCE

~~NATIONAL & STATE WILD & SCENIC RIVERS & STREAMS *~~

replaced with:
STATE SCENIC RIVERS & STREAMS
changed/added anchors at top of screen

DOCUMENTATION****

DCNR Letter

replaced with:
DCNR Coordination Letter

Remarks:

PRESENCE

IMPACTS

** ***

NAVIGABLE WATERWAYS *

DOCUMENTATION****

Coast Guard Coordination

Made this four stars, not five, done throughout B:A-1 for all Documentation Areas

Remarks:

PRESENCE

IMPACTS

** ***

OTHER SURFACE WATERS *

- Reservoirs
- Lakes
- Farm ponds
- Detention basins
- Stormwater Management Facilities
- Others (describe in remarks)

Remarks:

PRESENCE

IMPACTS

** ***

GROUNDWATER RESOURCES *

- State, County, Municipal or Local Public Supply Wells
- Residential Well
- Well Head Protection Area
- Critical Aquifer Protection Area
- Springs, Seeps

remove

added: Potable Water Source Sole Source and/or Exceptional Value Aquifers (if check Yes for Impacts to this one, must fill in Remarks)

Does the project involve sole source aquifers and/or aquifers of exceptional value?

Remarks:

PRESENCE

IMPACTS

** ***

WETLANDS *

changing high-level presence to "NO" blanks out all descriptions and Yes/No Questions (switch all radios to "NO" in Presence/Impacts)

- Open Water
- Vegetated
- Emergent
- Scrub Shrub
- Forested
- Exceptional Value

removed Presence & Impacts radios from this line

4 stars, not 5

DOCUMENTATION*****

- Wetland Identification and Delineation Report
- Conceptual Mitigation Plan
- 404 (b)(1) Alternative Analysis (ATTACH TO THE CEE.)
- Jurisdictional Determination
- Functional Assessment Analysis

added: (Attach JD Letter to the CEE.)

Methodology:

All practicable alternatives were evaluated to avoid direct and indirect wetland impacts., and none were found.

deleted ", and none were found" from question Must not be blank if any Wetland Impact is "Yes"

-
- * If the resource is not present, do not complete the remainder of this subject area.
 - ** If the resource is present but no impacts are anticipated, describe in the remarks or on attached sheet(s) why there will be no impact.
 - *** Describe impacts in Remarks or attached sheet(s)
 - **** Describe impacts in terms of the encroachment being significant or not significant (23 CFR 650 [g]).
 - ***** Unless otherwise noted, documentation for subject areas should be maintained in the project's Technical Support Data and does not need to be submitted with the CEE.
-

Additional Information

Remarks, Footnotes, Supplemental Data

Attachments

Removed this one from the list

Made this 4 stars, rather than 5 stars, since removed the one above

CE Evaluation Part B, Section A-2 Environmental Evaluation Subject Areas (Land)

2. LAND

	PRESENCE	IMPACTS
AGRICULTURAL RESOURCES *		
Productive Agricultural Land		
Agricultural Security Areas		
Primary Agricultural Land		
Conservation Easements		
Agricultural Zoning		
Soil Capability Classes I, II, III, IV		
Prime or Unique Soil		
Statewide or Locally Important Soils		

Documentation

- Farmland Assessment Report
- ALCAB Approval
- Agricultural Land Preservation Policy Conformance Statement
- Form AD-1006 - Farmland Conversion Impact Rating
- Coordination with County Tax Assessor

Remarks

	PRESENCE	IMPACTS
VEGETATION *		
Landscaped		
Roadside Vegetation	removed	
Agricultural		
Forest Land		
Rangeland		
Other (describe in remarks)		
Remarks		

added separate checkbox for "Invasive Non-Native Plants are Present" after list

if click checkbox, forces a new question: "Are measures being taken to minimize the movement of invasive plant parts (roots, tubers, seeds)?" . allows user to say no without giving an error during verification.

If any Vegetation Impacts = Yes, forces a new question: "Will native plants be used in project landscaping or mitigation (describe in remarks)?" and force remarks if answer yes to this question.

	PRESENCE	IMPACTS
UNIQUE GEOLOGIC RESOURCES *		
Remarks		

Reordered all categories on this page into the following order: 1) PARKS & RECREATION FACILITIES; 2) FOREST & GAMELANDS; 3) WILDERNESS, NATURAL, & WILD AREAS; 4) NATIONAL NATURAL LANDMARKS; 5) HAZARDOUS OR RESIDUAL WASTE SITE(S)

IMPACTS

PARKS & RECREATION

FACILITIES *

- National
- State
- Local
- Other (describe in remarks)

If impacts is "Yes", a Section 4(f) Evaluation may be needed.

If impacts is yes for any of the facilities - pops up new question: Were any of the impacted properties acquired through the use of Land and Water Conservation or Project 70 funds?
 (Yes & No options for answer)
 If yes - provide documentation of proper coordination with the National Park Service for LAWCON funded areas or the Pennsylvania General Assembly/DCNR for Project 70 funded areas.

Remarks

PRESENCE

IMPACTS

NATIONAL NATURAL LANDMARKS

added:
 Documentation:
 National Park Service Coordination Letter

Remarks

added

NATURAL & WILD AREAS *

~~Within Federal wilderness areas~~
~~Within national or state forests or park lands~~

PRESENCE

IMPACTS

replaced with:
 Federal Wilderness Areas
 Federal Natural or Wild Areas
 State Natural or Wild Areas
 Private Natural Areas

with Presence & Impacts for each

If impacts is "Yes", a Section 4(f) Evaluation may be needed.

Remarks

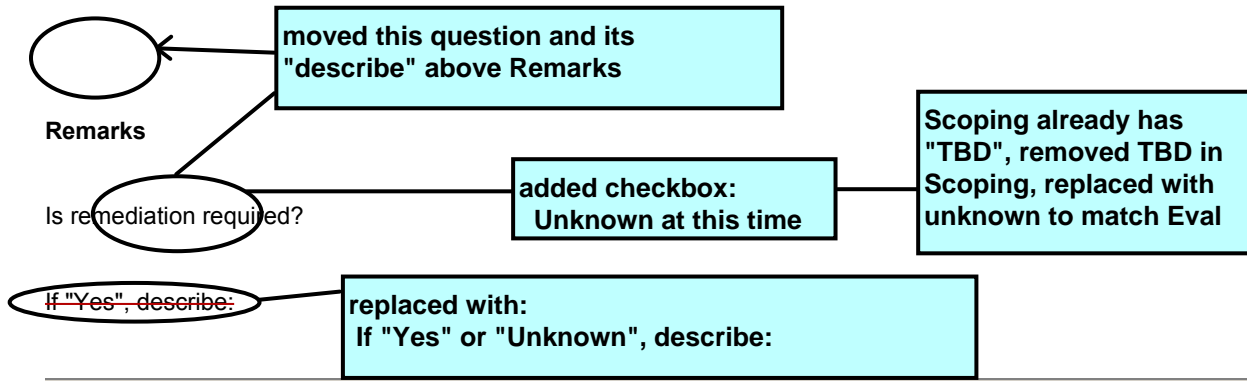
Added new Section titled: FOREST & GAMELANDS, put it as the second category. Subcategories are:
 National Forests
 State Forests
 State Gamelands
 Have presence and impacts yes/no like other categories.
 Added orange warning same as parks & rec regarding Section 4(f) Eval may be needed.

HAZARDOUS OR RESIDUAL WASTE SITE(S) *

Documentation

- Phase I
- Phase II
- Phase III
- Other

Added checkbox under documentation that reads, "No Documentation Needed".



- * If the resource is not present, do not complete the remainder of this subject area.
 - ** If the resource is present but no impacts are anticipated, describe in the Remarks or on attached sheet(s) why there will be no impact.
 - *** Describe the impact in Remarks or attached sheet(s).
-

Additional Information

Remarks, Footnotes, Supplemental Data

Attachments

CE Evaluation Part B, Section A-3
Environmental Evaluation Subject Areas (Wildlife)

3. WILDLIFE

PRESENCE

IMPACTS

WILDLIFE & HABITAT

Sanctuaries/Refuges

Critical/Unique

replaced with "Resources Meriting Compensation"

If Impacts is "Yes", a Section 4(f) Evaluation may be needed.

Documentation

PAMHEP or Other Accepted Methodology

Remarks

replaced Yes/No radios with these four:
no potential impacts
potential impacts with avoidance measures
potential impacts with conservation measures
potential impacts
If select potential impacts with avoidance measures, pops-up new box that say "Describe avoidance measures." If select potential impacts w/ conservation measures, pops up new box that asks, "Will the suggested conservation measures be implemented?"

PRESENCE

IMPACTS

THREATENED & ENDANGERED PLANTS & ANIMALS

Documentation

- ~~PFBC Correspondence~~
- ~~PGC Correspondence~~
- ~~DCNR Correspondence~~
- ~~PNDI Search Form~~
- ~~USFWS Correspondence~~

revised whole section as:
Documentation
PNDI ER Receipt (attach to CEE)

Agency Documentation
PFBC Correspondence (attach to CEE)
PGC Correspondence (attach to CEE)
DCNR Correspondence (attach to CEE)
USFWS Correspondence (attach to CEE)

Remarks

* If the resource is not present, do not complete the remainder of this subject area.

** If the resource is present but no impacts are anticipated, describe in the Remarks or on attached sheet(s) why

there will be no impact.

*** Describe the impact in Remarks or attached sheet(s).

Additional Information

Remarks, Footnotes, Supplemental Data

Attachments

CE Evaluation Part B, Section A-4
Environmental Evaluation Subject Areas (Cultural Resources)

4. CULTURAL RESOURCES

For projects exempted from further Section 106 review under Stipulation C or eligible for Department delegated review under Stipulation D, determine whether eligible resources are present for application of Section 4 (f).

Is the project exempted from further review by application of Stipulation C of the "Programmatic Agreement among the FHWA, PENNDOT, the PA SHPO and the ACHP Regarding Implementation of Minor Transportation Projects"?

If activity is exempted from review by application of Stipulation C, list the applicable Stipulation C subsection with the appropriate activity e.g. (C.1.a., C.2.d.)

Stipulation C:

Is the project eligible for delegated review under Stipulation D of the "Programmatic Agreement among the FHWA, PENNDOT, the PA SHPO and the ACHP Regarding Implementation of Minor Transportation Projects"?

If the project is delegated for expedited review under Stipulation D attach the "Qualified Professionals Finding under Stipulation D".

	<u>PRESENCE</u>				<u>LEVEL OF EFFECTS</u>		
	Not Present	Potentially Eligible Resource Present	Eligible Resource Present	Listed Resource Present	No Historic Properties Affected	No Adverse Effect	Adverse Effect
CULTURAL RESOURCES	<input type="checkbox"/>	<input type="checkbox"/>	<input type="checkbox"/>	<input type="checkbox"/>	<input type="checkbox"/>	<input type="checkbox"/>	<input type="checkbox"/>
Prehistoric archaeology	<input type="checkbox"/>	<input type="checkbox"/>	<input type="checkbox"/>	<input type="checkbox"/>	<input type="checkbox"/>	<input type="checkbox"/>	<input type="checkbox"/>
Historic archaeology	<input type="checkbox"/>	<input type="checkbox"/>	<input type="checkbox"/>	<input type="checkbox"/>	<input type="checkbox"/>	<input type="checkbox"/>	<input type="checkbox"/>
Historic structure	<input type="checkbox"/>	<input type="checkbox"/>	<input type="checkbox"/>	<input type="checkbox"/>	<input type="checkbox"/>	<input type="checkbox"/>	<input type="checkbox"/>
Historic district	<input type="checkbox"/>	<input type="checkbox"/>	<input type="checkbox"/>	<input type="checkbox"/>	<input type="checkbox"/>	<input type="checkbox"/>	<input type="checkbox"/>
Historic Transportation Corridor	<input type="checkbox"/>	<input type="checkbox"/>	<input type="checkbox"/>	<input type="checkbox"/>	<input type="checkbox"/>	<input type="checkbox"/>	<input type="checkbox"/>

Documentation

One of the first four listed types of documentation MUST be checked and attached to show that Section 106 coordination has been completed. Other types of documentation should be checked and attached when appropriate.

- Executed MOA / Programmatic Agreement (Project Specific)
- Stipulation D.2 or D.3 Submittal Form
- Section 106 Concurrence Letter
- PCRRF
- Historic Structures Survey/Determination of Eligibility Report
- Phase I A Archaeological Background Research Report
- Geomorphological Survey Report
- Phase I Archaeology Survey
- Phase II Archaeology Survey
- Phase III Archaeology Work Plan
- Abbreviated Determination of Effect Report
- Determination of Effect Documentation (No Historic Properties Affected)
- Determination of Effect Report (No Adverse Effect)
- Determination of Effect Report (Adverse Effect)

Include Section 106 Public Involvement in Part B, Section C, Public Involvement.

Remarks

Additional Information

Remarks, Footnotes, Supplemental Data

Attachments

CE Evaluation Part B, Section A-5
Environmental Evaluation Subject Areas (Section 4(f) Resources)

5. SECTION 4(f) RESOURCES

PRESENCE

USE

** ***

SECTION 4(f) RESOURCESDOCUMENTATION

- Individual Section 4(f) Eval. (ATTACH APPROVED DOCUMENT)
- Programmatic Section 4(f) Eval. (ATTACH DOCUMENT)
- Section 2002 Evaluation (ATTACH APPROVED DOCUMENT)
- FHWA Coordination Documents (ATTACH DOCUMENT)

Remarks

Will temporary easements during construction be necessary for potential Section 4(f) resources?

If "Yes" or unknown at this time, provide description.

Additional Information

Remarks, Footnotes, Supplemental Data

Attachments

CE Evaluation Part B, Section A-6
Environmental Evaluation Subject Areas (Air Quality and Noise)

6. AIR QUALITY AND NOISE

AIR QUALITY

Is the project exempt from a CO & PM10 Hot Spot analysis?

(The exempt project list is on Page 3-4 and 3-5 of the Air Quality Handbook)

If "Yes", skip the remainder of the AIR QUALITY section of the CEE Form.

Is the project in an air quality nonattainment area?

If "Yes", for what pollutant?

Ozone CO PM10

(Refer to maps on the DEP, Bureau of Air Quality, Attainment Status webpage.)

If "No", go to Project Level Impacts for Carbon Monoxide and PM10 section.

If "Yes", go to Conformity section.

Conformity

Is the project exempt from a regional conformity air quality analysis?

(Exempt project list Page 3-4 and 3-5 Air Quality Handbook)

If "Yes", go to Project Level Impacts for Carbon Monoxide and PM10 section.

If "No", was it included in the most recent regional conformity air quality analysis?

If "Yes", go to Project Level Impacts for Carbon Monoxide and PM10 section.

If "No", consult with District Air Quality Coordinator.

Project Level Impacts for Carbon Monoxide and PM10

1. Are there any Sensitive receptors located within the project area?

(Sensitive receptors = Schools, Churches, Residences, Apartments, Hospitals, etc.)

If "No", skip the remainder of this section.

2. Based on similar projects in similar settings, will there be any negative air quality impacts?

**If "Yes", complete a Quantitative Analysis of air quality impacts.
 Use currently approved Air Quality model.**

Quantitative Analysis

Remarks

NOISE
1. Is the project a:

(Reference [PENNDOT Publication #24](#) for additional information on Type I and Type II projects.)

A. Type I Project?

Indicate the applicable construction type:

Highway on new alignment

Through lanes that increase capacity

Significant change in the horizontal or vertical alignment

Other

Other description:

(If "Yes", go to question 2. If "No", go to question 1B.)

B. Type II Project?

(If "Yes", go to question 2. If "No", go to question 1C.)

C. Other?

Other description:

If 1C is "Yes", enter the type of project on the blank line above, answer question 2, skip question 3 and provide any additional comments in the "Remarks" section. The Remarks section should discuss the scope of work and how it relates to the existing and future noise environment, as well as the potential noise impacts. Potential types of projects that may be listed as "other" include but are not limited to rehabilitation of an existing highway, in place bridge replacement/rehabilitation, etc.)

2. A. Are sensitive receptors present?

If "No", skip questions 2B and 3, and provide any additional comments in the "Remarks" section.

If "Yes", how many noise sensitive receptors are within the project area?

If "Yes", what type(s) of sensitive receptors are present?

B. What Land Use Activity Category is present in the project area as defined by PENNDOT Publication #24? (Due to potential mixed land uses, there could be several categories.)

A B C D E

3. A. Do the predicted noise levels approach or exceed FHWA/PENNDOT Noise Abatement Criteria for the Land Use Activity Category(s) identified in 2B?

B. Will there be a substantial increase of 10 dB(A) over existing level?

(If both 3A and 3B are "No", provide a qualitative (narrative) analysis in the "Remarks" section. If 3A or 3B is "Yes", attach the appropriate quantitative (screening or detailed) analysis as discussed in PENNDOT Publication #24.)

Remarks

added boxes back on for Quantitative & Qualitative Analysis where they were before

Additional Information

Remarks, Footnotes, Supplemental Data

Attachments

CE Evaluation Part B, Section A-7
Environmental Evaluation Subject Areas (Socioeconomic Areas)

REGIONAL & COMMUNITY GROWTH

Will the project induce impacts (positive and negative) on planned growth, land use, or development patterns for the area?

If "Yes", explain.

Is the project consistent with planned growth?

Basis of this determination:

Will the project induce secondary growth?

If "Yes", explain.


PUBLIC FACILITIES & SERVICES

Will the project induce negative impacts on health and educational facilities; public utilities; fire, police and emergency services; religious institutions; public transportation; ~~or pedestrian and bicycle facilities?~~

removed this text

Added question, "Does the project incorporate bicycle or pedestrian facilities into the overall design or operations - if yes, explain."

If "Yes", explain.



Will the project have a positive impact to the public facilities and services listed above?

If "Yes", explain.

COMMUNITY COHESION

Will the project induce impacts to community cohesion?

If "Yes", explain.

Will the project induce impacts to the local tax base or property values?

If "Yes", explain.

ENVIRONMENTAL JUSTICE

Will the project induce disproportionately high and adverse impacts to minority, low income, or special groups?

If "Yes", explain.

DISPLACEMENT OF PEOPLE, BUSINESSES or FARMS

Will the project require the relocation of people, businesses or farms?

If "Yes", indicate number ____ Residential ____ Commercial ____ Farms

If there are residential displacements, attach a brief discussion of replacement housing availability.

Conceptual Stage Survey Report (ATTACH TO THE CEE.)

Will the project induce impacts to economic activity, including employment gains and losses?

If "Yes", explain.

MAINTENANCE AND OPERATING COSTS OF THE PROJECT AND RELATED FACILITIES

Will the project induce increases of operating or maintenance costs?

If "Yes", is the cost justified? Please explain:

PUBLIC CONTROVERSY ON ENVIRONMENTAL GROUNDS

Will the project involve substantial controversy concerning social, cultural, or

natural resource impacts?

If "Yes", explain.

AESTHETIC AND OTHER VALUES

Will the project be visually intrusive to the surrounding environment?

If "Yes", explain.

Will the project include "multiple use" opportunities? *

If "Yes", explain.

Will the project involve "joint development" activities? **

If "Yes", explain.

* Examples of "multiple use" may include historical monuments, parking areas, bikeways, pedestrian paths, and other shared-use facilities on highway right-of-way.

** "Joint development" involves compatible development in conjunction with the highway. Examples could include construction of highway facilities such as highways, turning lanes, interchanges, or lane widening in conjunction with planned residential, shopping, commercial, or industrial facilities.

Additional Information

Remarks, Footnotes, Supplemental Data

Attachments

CE Evaluation Part B, Section A-8
Environmental Evaluation Subject Areas (Temporary Impacts)

8. TEMPORARY IMPACTS

	<u>IMPACTS</u>	<u>IMPACTS</u>
TEMPORARY IMPACTS TO RESOURCES		
Air Quality		Wetlands
Noise levels		Agricultural Resources
Water Quality		Other
Soil Erosion & Sedimentation		

Remarks:

Additional Information

Remarks, Footnotes, Supplemental Data

Attachments

CE Evaluation Part B, Section B
Consistency Determinations

If the project is not consistent with established guidelines, describe the mitigation measures.

DEP Coastal Zone Management Plan:

DCNR/NPS Wild and Scenic River Management Plan:

FEMA Flood Map Modification:

Other (describe in remarks):

Remarks

Mitigation Measures

Additional Information

Remarks, Footnotes, Supplemental Data

Attachments

CE Evaluation Part B, Section C
Public Involvement

Document all public involvement efforts, including but not limited to, meetings, intent to enter letters, and displays. Indicate number of events when applicable.

	#	Comments
<input type="checkbox"/> Plans Display		
<input type="checkbox"/> Public Officials Meetings		
<input type="checkbox"/> Public Meetings		
<input type="checkbox"/> Public Hearing		
<input type="checkbox"/> Special Purpose Meetings (specify)		
<input type="checkbox"/> Section 106 Public Involvement / Consulting Parties (specify)		
<input type="checkbox"/> Section 106 Tribal Consultation (specify Tribe(s) contacted and Tribal response)		
<input type="checkbox"/> Environmental Justice Community Involvement (if applicable)		
<input type="checkbox"/> Other information dissemination activities (specify)		

Remarks

Additional Information

Remarks, Footnotes, Supplemental Data

Attachments

CE Evaluation Part B, Section D
Permits Checklist

Check all permits required for permanent and temporary actions.

- No Permits Required
- Army Corps of Engineers (404) Permit
 - Individual Nationwide Section 10 PASPGP-2
- DEP Waterway Encroachment (105) Permit
 - Individual Small Project General Other
- DEP 401 Water Quality Certification
- Coast Guard Permit
- NPDES Permit
 - General Individual Exempt
- Other Permits

Removed -2 from text, so reads, "PASPGP".

Other Permits Information

Note: All Section 106 clearance letters must be attached.

Additional Information

Remarks, Footnotes, Supplemental Data

Attachments

CE Evaluation Part B, Section E
Resources To Be Avoided and Mitigation Measures

Specify and define mitigation measures that will become a part of the proposed project. The mitigation measures stated in this section should be incorporated into the project's design documents. Provide a general description of resources which exist within the limits of work or are adjacent to the project that are to be avoided during construction. Note the approximate location of these resources. Attach additional sheets if necessary.

Mitigation measures are COMMITMENTS of both the Department and FHWA and are agreed to and approved by the District Executive for Level 1 CEEs and by the Division Administrator of FHWA for Level 2 CEEs.

Additional Information

Remarks, Footnotes, Supplemental Data

Attachments

CE Evaluation Part B, Section F Scoping Field View

Date of Scoping Field View:

Attendee List (Name, Organization)

Anticipated NEPA Documentation

As supported by the information available at the time of scoping, this project appears to qualify for a Level 2 Categorical Exclusion in accordance with 23 CFR Part 771.117(d), Item No. 03 as published in the August 28, 1987 Federal Register.

Remarks

Provide a brief description of NEPA documentation requirements agreed to at the field view.

Scoping Field View Documentation Concurrences

Print this page, gather signatures, scan and attach to this document.

added this title bar to Part C page

County: Erie SR/Sec: 9900/000 MPMS: 1020 Project: Reichert Road Bridge #2

District Environmental Manager Date

District Project Manager Date

Asst. District Executive - Design Date

BOD Project Dev. Engineer Date

Authorized FHWA Representative	Date	Authorized FHWA Representative	Date
--------------------------------	------	--------------------------------	------

Additional Information

Remarks, Footnotes, Supplemental Data

Attachments

Set up page with page break (or other method) so that all scoping field view signatures, as well as the project information line, fall on the same page.

CE Evaluation Part C
CEE Approval Processing

Section B - Level 2 CEE Approval

As supported by the attached Categorical Exclusion Evaluation, this project qualifies for a Level 2 Categorical Exclusion in accordance with 23 CFR 771.117(d), Item Number 03 as published in the ~~August 28, 1987~~ Federal Register. Furthermore, the project will not result in any of the four circumstances cited in 23 CFR 771.117 (b).

Prepared By: Camille Mayka

Title:

Date: 07/18/05

Approved By: TBD

Title: TBD

Date: TBD

The following individuals concurred with the statement above.

District Environmental Manager: TBD

Date: TBD

Assistant District Executive for Design: TBD

Date: TBD

Additional Information

Remarks, Footnotes, Supplemental Data

ensured all labels flex according to doing Scoping for ED, EA, EER or EIS

Attachments